

## CHANGED TRAFFIC CONDITIONS

ROAD AFFECTED	TIME	DETAILS
<b>WEDNESDAY 21-SUNDAY 24 OCTOBER</b>		
Service road along the front of Scenic World	7am Wed - 6pm Sun	Road Closed
<b>THURSDAY 22-FRIDAY 23 OCTOBER</b>		
Cedar St/Violet St (between Cliff Dr and Oak St)	5am-9:15am	Road Closed Local Access Only
Cliff Dr (between Violet St and Glenraphael Dr)	5am-9:15am	Road Closed
Cliff Dr (between Glenraphael Dr and Oak St)	5am-9:15am	Road Closed Local Access Only
Glenraphael Dr	5am-11am	Road Closed
<b>SATURDAY 24 OCTOBER</b>		
Acacia St	3am-9:15am	Road Closed Local Access Only
Birdwood Ave (between Katoomba St and Cliff Dr)		
Burrawang St		
Cedar St		
Cliff Dr (between Birdwood Ave and Katoomba Falls Rd)		
Cliff Dr (between Katoomba Falls Rd and Narrow Neck Rd)		
Cliff St		
Fern St		
Ficus St		
Glenraphael Dr		
Kamillaroi Rd	3am-9:15am	Road Closed Local Access Only
Katoomba Falls Rd (between Katoomba St and Cliff Dr)		
Laurel St	3am-9:15am	Road Closed
Neale St (between Peckmans Rd and Loftus St)	3am-9:15am	Road Closed Local Access Only
Oak St		
Peckmans Rd (between Cliff Dr and Stuarts Rd)		
Stuarts Rd between #31 Stuarts Rd and Peckmans Rd		
The Escarpments		
Violet St		

## PATHWAYS AFFECTED

AREA	TIME	DETAILS
<b>THURSDAY 22 OCTOBER</b>		
Furber Steps	1:40pm-5pm	Pathway Congested
<b>FRIDAY 23 OCTOBER</b>		
Furber Steps	10:40am-4:20pm	Pathway Congested
Birdwood Ave (between Katoomba Street and Cliff Drive)	3am-9:15am	Road Closed Local Access Only
<b>SATURDAY 24 OCTOBER</b>		
Furber Steps	10:45am -11:59pm	Pathway Congested
Giant Stairway (between Lady Game Lookout and Honeymoon Bridge)	6:15am-9:20am	Pathway Closed
Giant Stairway	9:20am-8:30pm	Pathway Congested
Golden Stairs and Federal Pass to Scenic World Via Landslide	6:50am-10:10am	Pathway Congested
Katoomba Falls Round Walk (between Furber Steps and Prince Henry Cliff Walk)	6am-10:30am	Pathway Closed

**Note:** Please be aware there will be runners around the local area day and night. We do ask to drive at no more than 40km/h with extra caution. Please look out for signage.

**Noise Management:** Organisers will comply with Local Government restrictions regarding the use of amplified sound. Organisers require Public Address systems for the amplification and broadcasting of safety advise, course changes, announcements, event commentary and music.

All amplified sound will be monitored through the event to ensure it does not breach Council noise restrictions. Please contact on **1300 761 384** to speak further.

We hope these arrangements do not cause any inconvenience to you. We would very much like if you are able to watch and cheer the runners along any of these roads or at the Start and Finish areas.

If you have any questions or concerns, please phone **1300 761 384**.

Thank you for your kind cooperation once again!



**KATOOMBA**  
Thursday 22-Sunday 25 October 2020

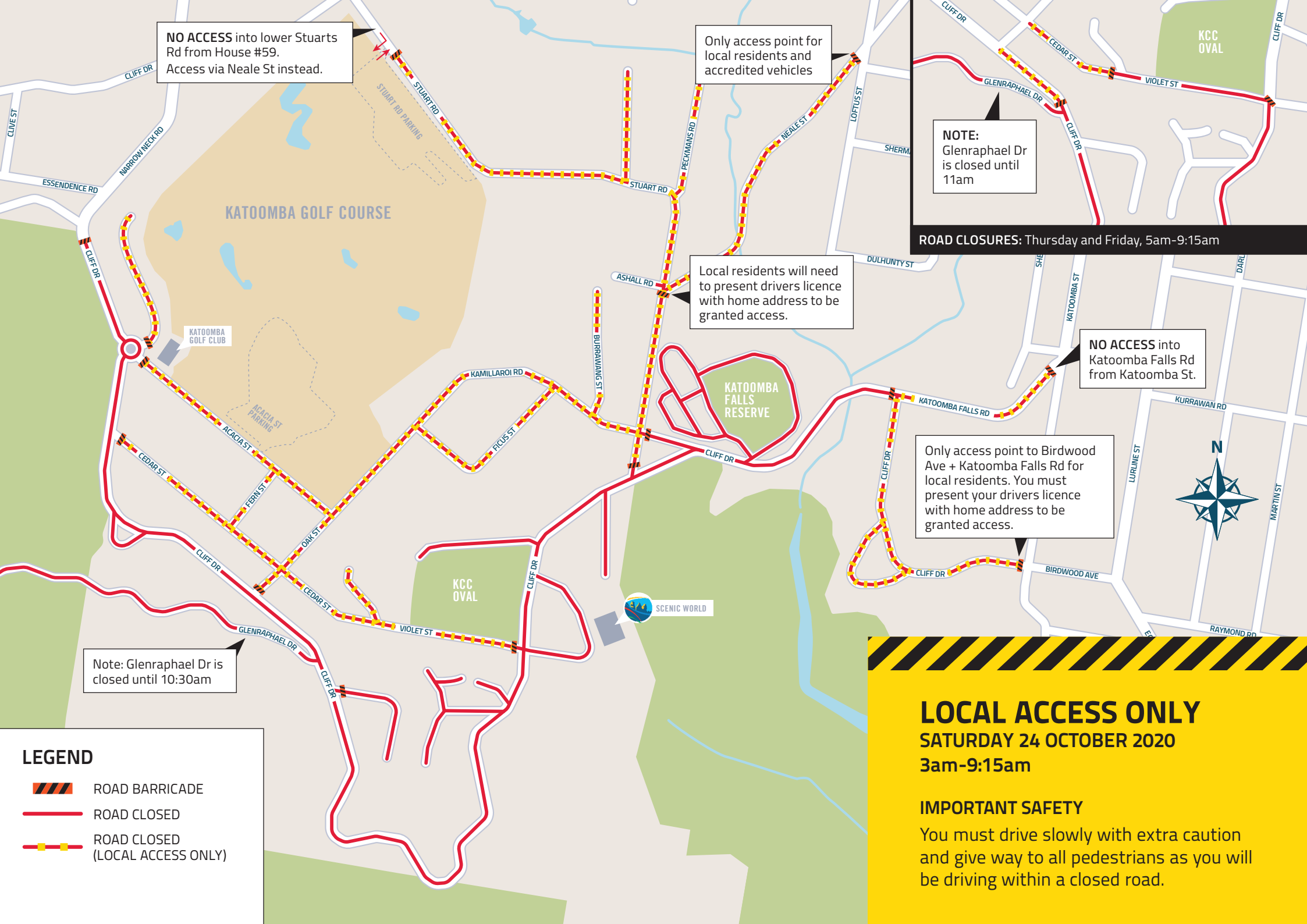
## PUBLIC EVENT NOTICE CHANGED TRAFFIC CONDITIONS

Please take the time to read this **IMPORTANT** information and view the map which outlines how you can travel during the event.

The event would not be possible without the support of the local community, so we thank you!

If you have received this notification on Thursday, Friday or Saturday morning you will not be able to move your car until the roads re-open.

For more information visit  
**[ultratrailaustralia.com.au](http://ultratrailaustralia.com.au)**  
or **1300 761 384**



**NO ACCESS** into lower Stuarts Rd from House #59. Access via Neale St instead.

Only access point for local residents and accredited vehicles

**NOTE:**  
Glenraphael Dr is closed until 11am

**ROAD CLOSURES:** Thursday and Friday, 5am-9:15am




Local residents will need to present drivers licence with home address to be granted access.

**NO ACCESS** into Katoomba Falls Rd from Katoomba St.

Only access point to Birdwood Ave + Katoomba Falls Rd for local residents. You must present your drivers licence with home address to be granted access.

Note: Glenraphael Dr is closed until 10:30am

**LEGEND**

-  ROAD BARRICADE
-  ROAD CLOSED
-  ROAD CLOSED (LOCAL ACCESS ONLY)



**LOCAL ACCESS ONLY**  
**SATURDAY 24 OCTOBER 2020**  
**3am-9:15am**

**IMPORTANT SAFETY**

You must drive slowly with extra caution and give way to all pedestrians as you will be driving within a closed road.