

## CHANGED TRAFFIC CONDITIONS

ROAD AFFECTED	TIME	DETAILS
<b>WEDNESDAY 12 – SUNDAY 16 MAY</b>		
Service road along the front of Scenic World	7am Wed - 6pm Sun	Full Closure
<b>THURSDAY 13 MAY</b>		
Cliff Drive Violet St - Glenraphael Drive	7am-1pm	Road Closed
Glenraphael Drive		
Laurel St		
Violet St	7am-1pm	Expect Delays
<b>FRIDAY 14 MAY</b>		
Cliff Drive Violet St - Glenraphael Drive	4am-9:15am	Road Closed
Cliff Drive Jersey Ave-Mt. Solitary Restaurant	5am-2pm	Road Closed
Glenraphael Drive	4am-9:15am	Road Closed
Laurel St		
Violet St	4am-9:15am	Expect Delays
Olympian Parade	7am-2am	Runners on Road
<b>SATURDAY 15 MAY</b>		
Acacia St	3am-9:15am	Road Closed Local Access Only
Birdwood Ave Katoomba St - Cliff Drive		
Burrawang St		
Cedar St		
Cliff Drive Birdwood Ave-Katoomba Falls Rd	3am-9:15am	Full Closure
Cliff Drive Katoomba Falls Rd - Narrow Neck Rd		
Cliff St		
Fern St	3am-9:15am	Road Closed Local Access Only
Ficus St	3am-10:30am	Full closure
Glenraphael Drive		
Kamillaroi Rd		
Katoomba Falls Rd Katoomba St - Cliff Drive	3am-9:15am	Road Closed Local Access Only
Laurel St	3am-9:15am	Full Closure
Neale St Peckmans Rd - Loftus St	3am-9:15am	Road Closed Local Access Only
Oak St		
Peckmans Rd Cliff Drive - Stuarts Rd		
Stuarts Rd #31 Stuarts Rd - Peckmans Rd		
The Escarpments		
Violet St		

## PATHWAYS AFFECTED

AREA	TIME	DETAILS
<b>THURSDAY 13 MAY</b>		
Furber Steps	11am-3:30pm	Pathway Congested
<b>FRIDAY 14 MAY</b>		
Furber Steps	6:30am-3pm	Pathway Congested
Birdwood Ave Katoomba St - Cliff Drive	3am-9:15am	Road Closed Local Access Only
<b>SATURDAY 15 MAY</b>		
Furber Steps	10:45am-noon	Pathway congested
Giant Stairway Lady Game Lookout - Honeymoon Bridge	6:15am-9:20am	Pathway closed
Giant Stairway	9:20am-8:30pm	Pathway congested
Golden Stairs & Federal Pass To Scenic world via Landslide	6:50am-10:10am	Pathway congested
Katoomba Falls Round Walk Furber Steps - Prince Henry Cliff Walk	6am-10:30am	Pathway closed

**Note:** Please be aware there will be runners around the local area throughout the day and night. We ask that vehicles drive at no more than 40km/h and proceed with extra caution.

Please look out for advisory event signage.

**Noise Management:** Organisers will comply with Local Government restrictions regarding the use of amplified sound. Organisers require Public Address systems for the amplification and broadcasting of safety advice, course changes, announcements, event commentary and music.

All amplified sound will be monitored throughout the event to ensure it does not breach Council noise restrictions.

Please contact us on **1300 761 384** to speak further.

We hope these arrangements do not cause any inconvenience to you. We would very much like if you are able to watch and cheer the runners along any of these roads or at the Start and Finish areas.

If you have any questions or concerns, please call **1300 761 384**.

Thank you for your kind cooperation once again!



**KATOOMBA**  
Wednesday 13 - Sunday 16 May 2021

## PUBLIC EVENT NOTICE CHANGED TRAFFIC CONDITIONS

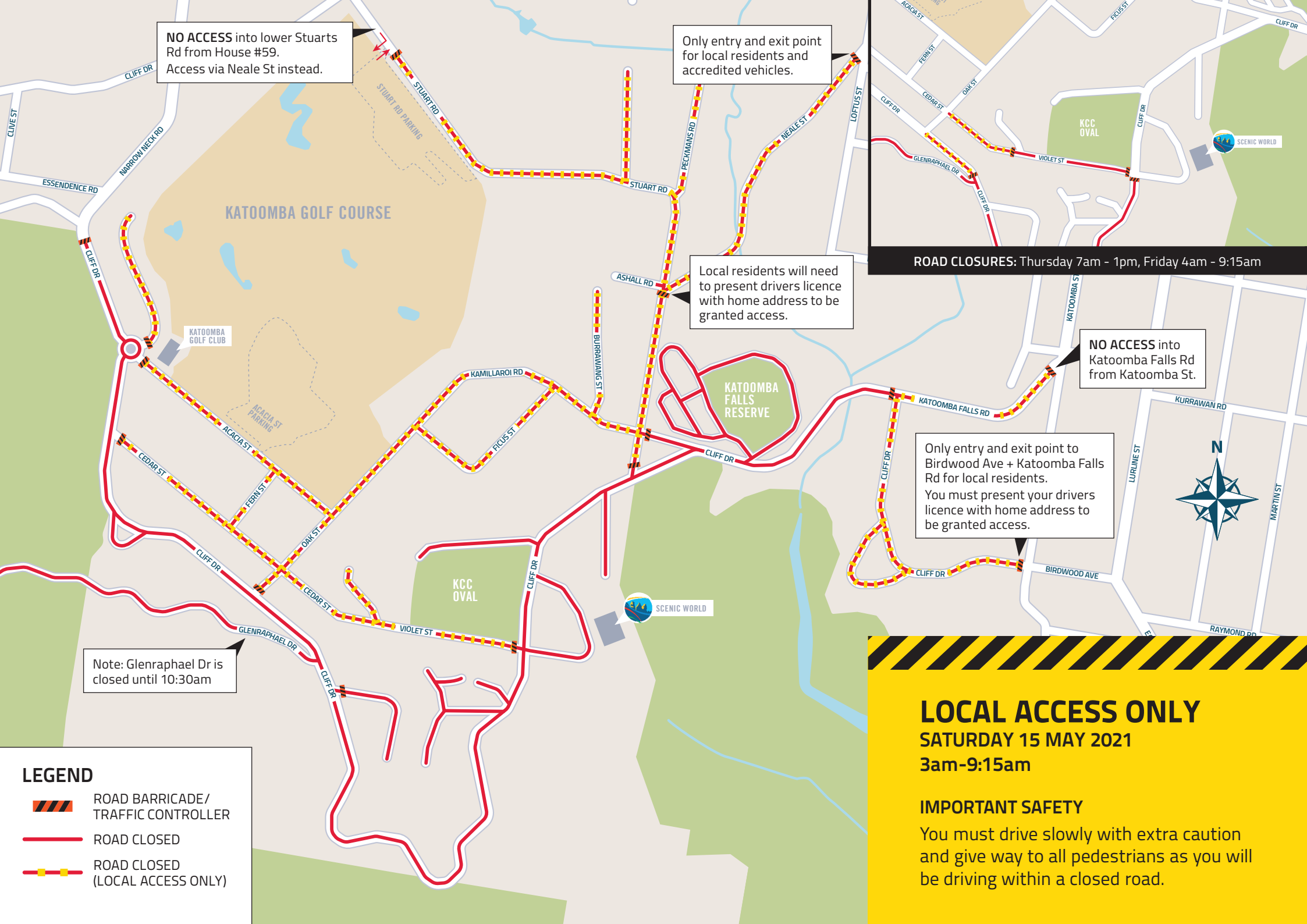
Ultra Trail Australia will involve Changed Traffic Conditions in your area.

Please read this **IMPORTANT** information outlining these changed traffic conditions and how residents are able to travel during the event.

We'd like to thank you for your cooperation. The event would not be possible without the support of the local community!

If you have received this notification, please refer to the table & map for road restrictions between **3:00am – 9:15am, Saturday 15 May** (10:30am if parked on Glenraphael Drive)

For more information visit  
**ultratrailaustralia.com.au**  
or **1300 761 384**



**NO ACCESS** into lower Stuarts Rd from House #59. Access via Neale St instead.

Only entry and exit point for local residents and accredited vehicles.




Local residents will need to present drivers licence with home address to be granted access.

**NO ACCESS** into Katoomba Falls Rd from Katoomba St.

Only entry and exit point to Birdwood Ave + Katoomba Falls Rd for local residents. You must present your drivers licence with home address to be granted access.

Note: Glenraphael Dr is closed until 10:30am

**ROAD CLOSURES:** Thursday 7am - 1pm, Friday 4am - 9:15am

- LEGEND**
-  ROAD BARRICADE/ TRAFFIC CONTROLLER
  -  ROAD CLOSED
  -  ROAD CLOSED (LOCAL ACCESS ONLY)



**LOCAL ACCESS ONLY**  
**SATURDAY 15 MAY 2021**  
**3am-9:15am**

**IMPORTANT SAFETY**  
 You must drive slowly with extra caution and give way to all pedestrians as you will be driving within a closed road.

